





Routes of Bicycle Use in North Kitsap County

Existing Signed Bike Routes

-  Route 25
-  Route 30
-  Route 31
-  Route 37

Roads of Bicycle Use





-  Route

 Collector/Arterial/Local

 Railroad Lines

WA DNR 2012 Stream Hydrology

Fish Habitat Water Type Code

-  (S) Designated Shoreline of the State
-  (F) Fish Habitat
-  (N) Non-fish Habitat
-  (U) Unknown, unmodeled hydrographic feature.

 Greater Puget Sound Hydrology

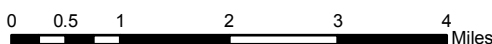
 Urban Growth Area Boundary

 Incorporated City Boundary

 Reservation Boundaries



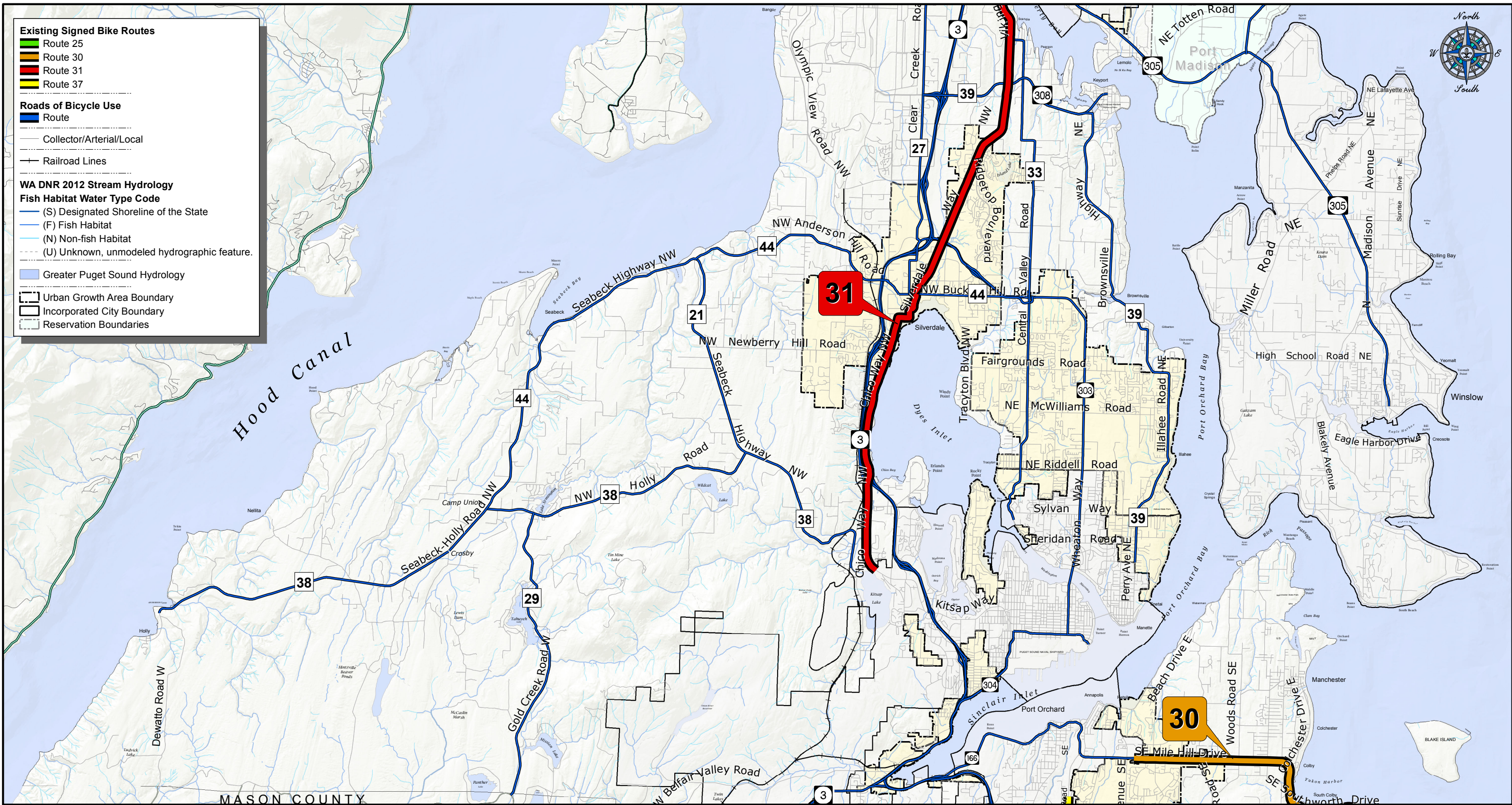
Kitsap County
 Special Projects Division & Community Development
 614 Division Street
 Port Orchard, Washington 98366
 VOICE (360) 337-5777




This map was created from existing map sources, not from field surveys. While great care was taken in using the most current map sources available, no warranties of any sort, including accuracy, fitness, or merchantability accompany this product. The user of this map assumes responsibility for determining its suitability for its intended use.

Map Date: October, 2013

Routes of Bicycle Use in Central Kitsap County



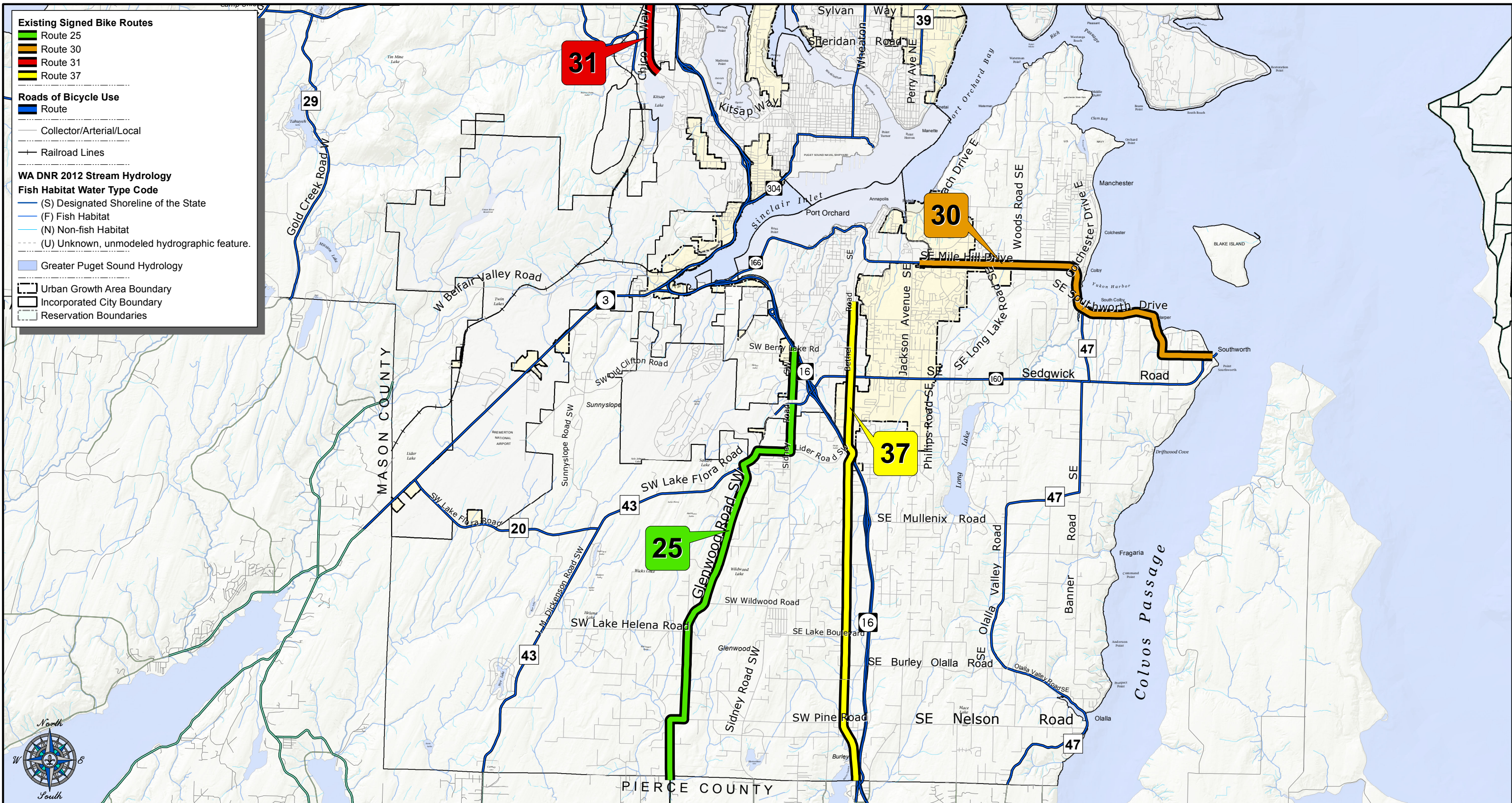
Kitsap County
 Special Projects Division & Community Development
 614 Division Street
 Port Orchard, Washington 98366
 VOICE (360) 337-5777




This map was created from existing map sources, not from field surveys. While great care was taken in using the most current map sources available, no warranties of any sort, including accuracy, fitness, or merchantability accompany this product. The user of this map assumes responsibility for determining its suitability for its intended use.

Map Date: October, 2013

Routes of Bicycle Use in South Kitsap County



Kitsap County
 Special Projects Division & Community Development
 614 Division Street
 Port Orchard, Washington 98366
 VOICE (360) 337-5777



This map was created from existing map sources, not from field surveys. While great care was taken in using the most current map sources available, no warranties of any sort, including accuracy, fitness, or merchantability accompany this product. The user of this map assumes responsibility for determining its suitability for its intended use.

Map Date: October, 2013